A1

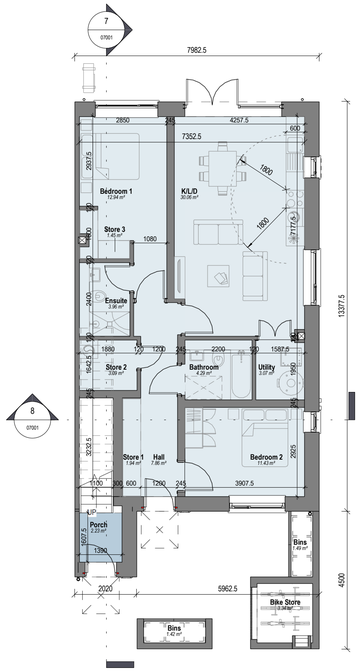

1 Level 00
Scale: 1 : 100

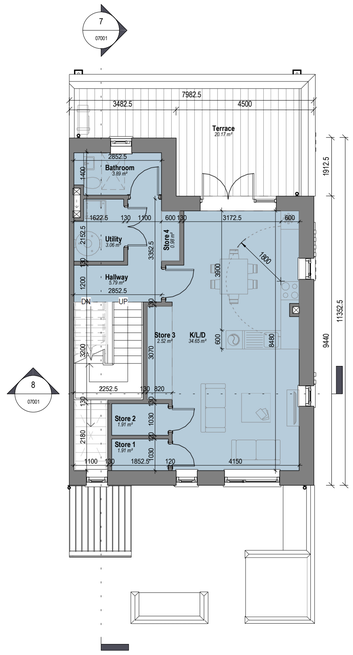

01 Level 01
Scale: 1 : 100

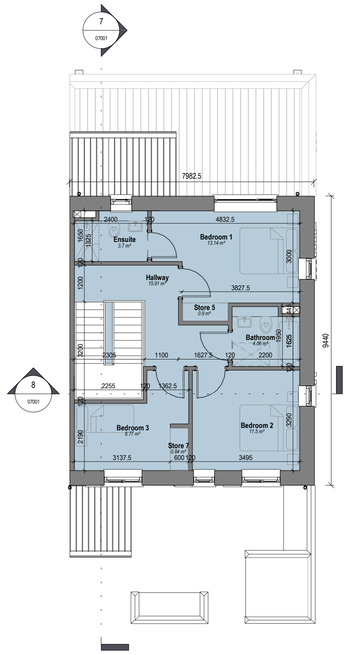

3 Level 02
Scale: 1 : 100

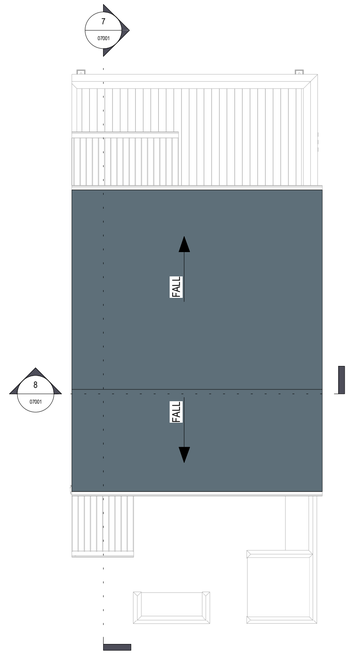

6 Roof
Scale: 1 : 100

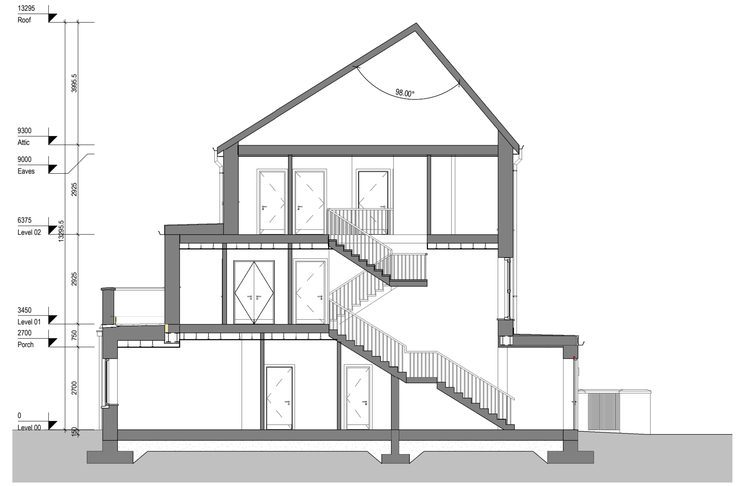

7 Section A-A
Scale: 1 : 100

5 Side Elevation A
Scale: 1 : 100

2 Front Elevation
Scale: 1 : 100

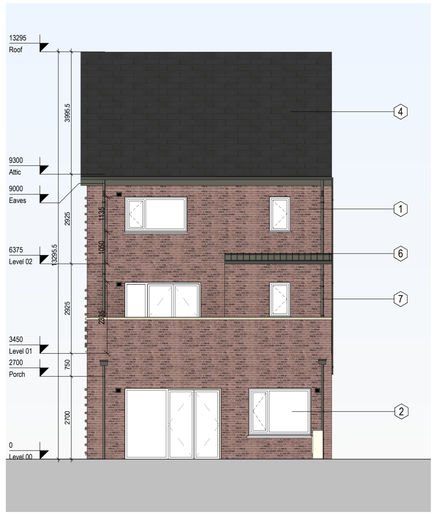

4 Rear Elevation
Scale: 1 : 100

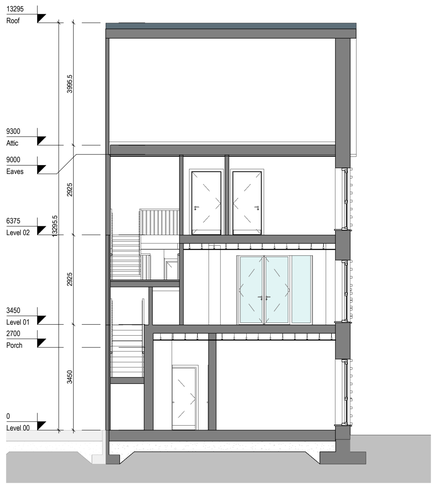

8 Section B-B
Scale: 1 : 100

DAE AREA SCHEDULE (GIA)		
Name	**Level**	**Area**
DA-END 1 (GF APT)	Level 00	89.28 m²
		89.28 m²
DA-END 2 (DUPLEX APT)	Level 00	7.18 m²
DA-END 2 (DUPLEX APT)	Level 01	66.48 m²
DA-END 2 (DUPLEX APT)	Level 02	63.62 m²
		137.28 m²
Grand total: 4		226.55 m²

KEY PLAN

REV	DATE	DESCRIPTION	BY
01	28-02-2025	PLANNING APPLICATION	MC

DO NOT SCALE | USE FIGURED DIMENSIONS ONLY | NOTIFY THE ARCHITECTS OF ANY DISCREPENCIES ON THE DRAWING PRIOR TO WORK PROCEEDING | THIS DRAWING IS COPYRIGHT OF MCCAULEY DAYE O'CONNELL ARCHITECTS

Note:

*Please refer to Site Plan for Ground Floor Levels and North Point Location
*Levels on this sheet taken from temporary benchmark at 0.0

Spot Levels

MATERIALS LEGEND

1 - Brick Finish Type 02
2 - Triple Glazed Timber Frame Windows
3 - Panelled Doors
4 - Concrete Tiles
5 - Render Finish
6 - Metal Standing Seam
7 - Black Fascia + Gutter

FINISHES

Brick Type 02

APPROVED BY

08/05/2025 10:58:50

Client:	South Dublin County Council
Project:	Kishoge Part 10 Application - Site 5
Title:	Duplex Type DAE - Plans, Elevations and Sections
Stage:	PLANNING
Status:	S5 FOR SUBMISSION
Sheet No.:	KSG5-MDO-DAE-ZZ-DR-A-07001
Scale As:	As indicated @ A1
Current Rev.:	01
Project No.:	1424

mdo ARCHITECTS
11 Merrion Square N, Dublin 2, Ireland
+353 (01) 400 4171
info@mdo.ie | www.mdo.ie

Autodesk Docs://1424- Clonburris KSG5/KSG5-MDO-DAE-ZZ-M3-A-000002.rvt